

To Kodambakkam High Road

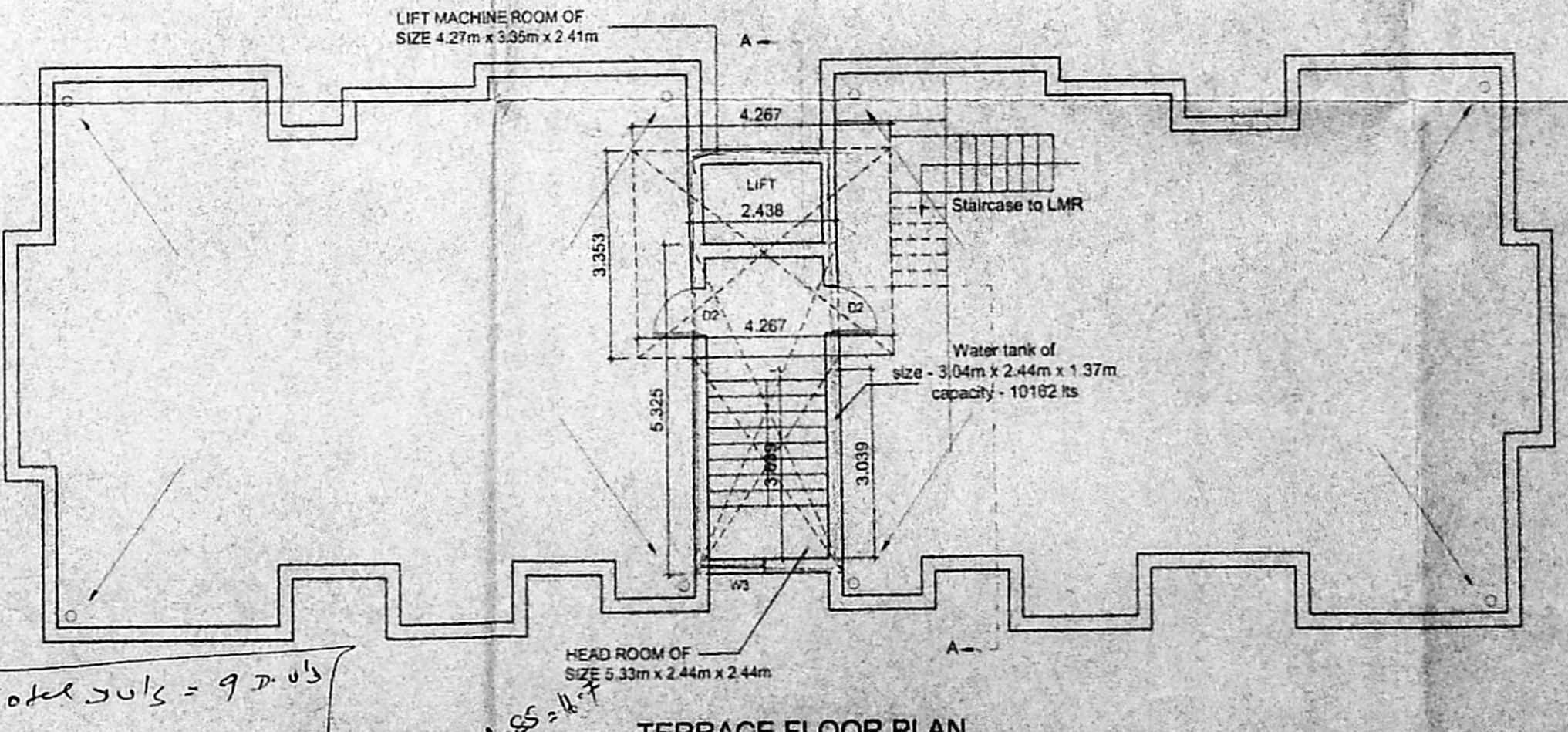
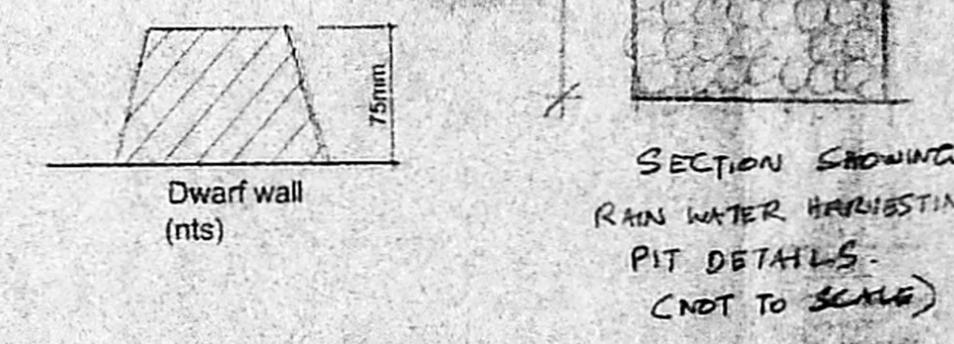
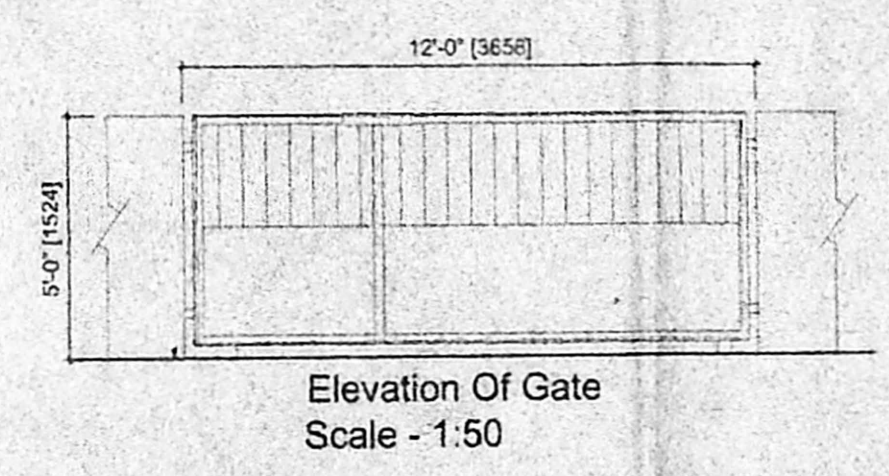
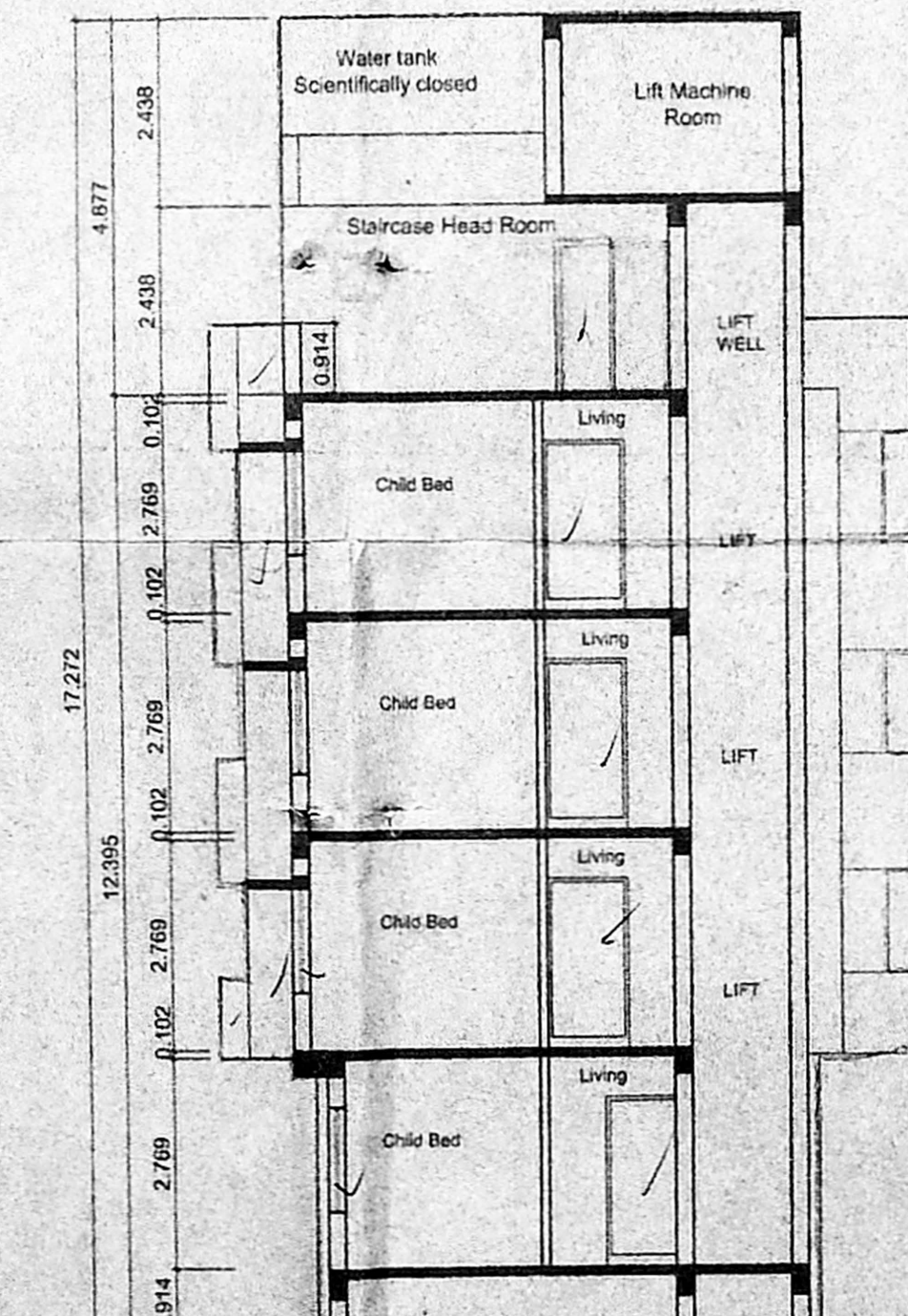
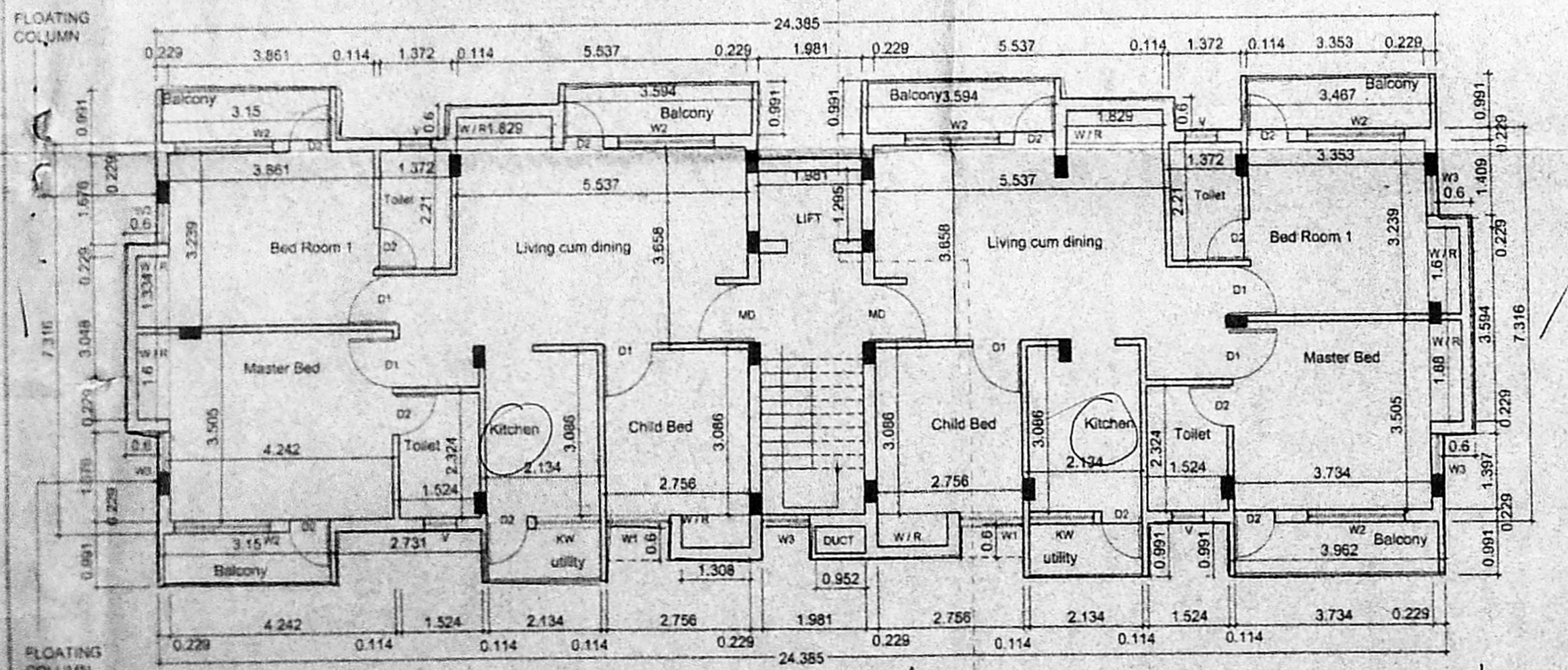
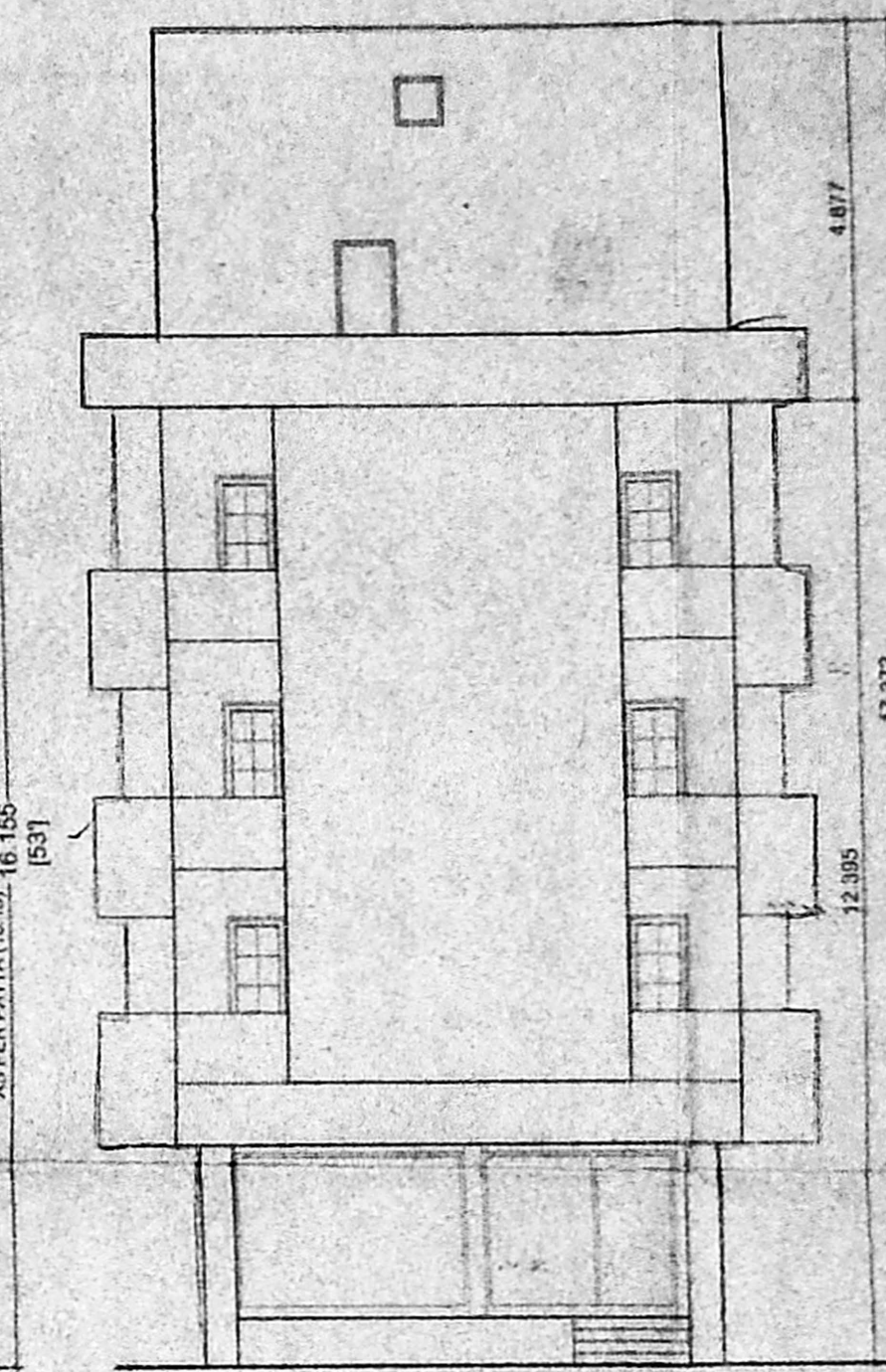
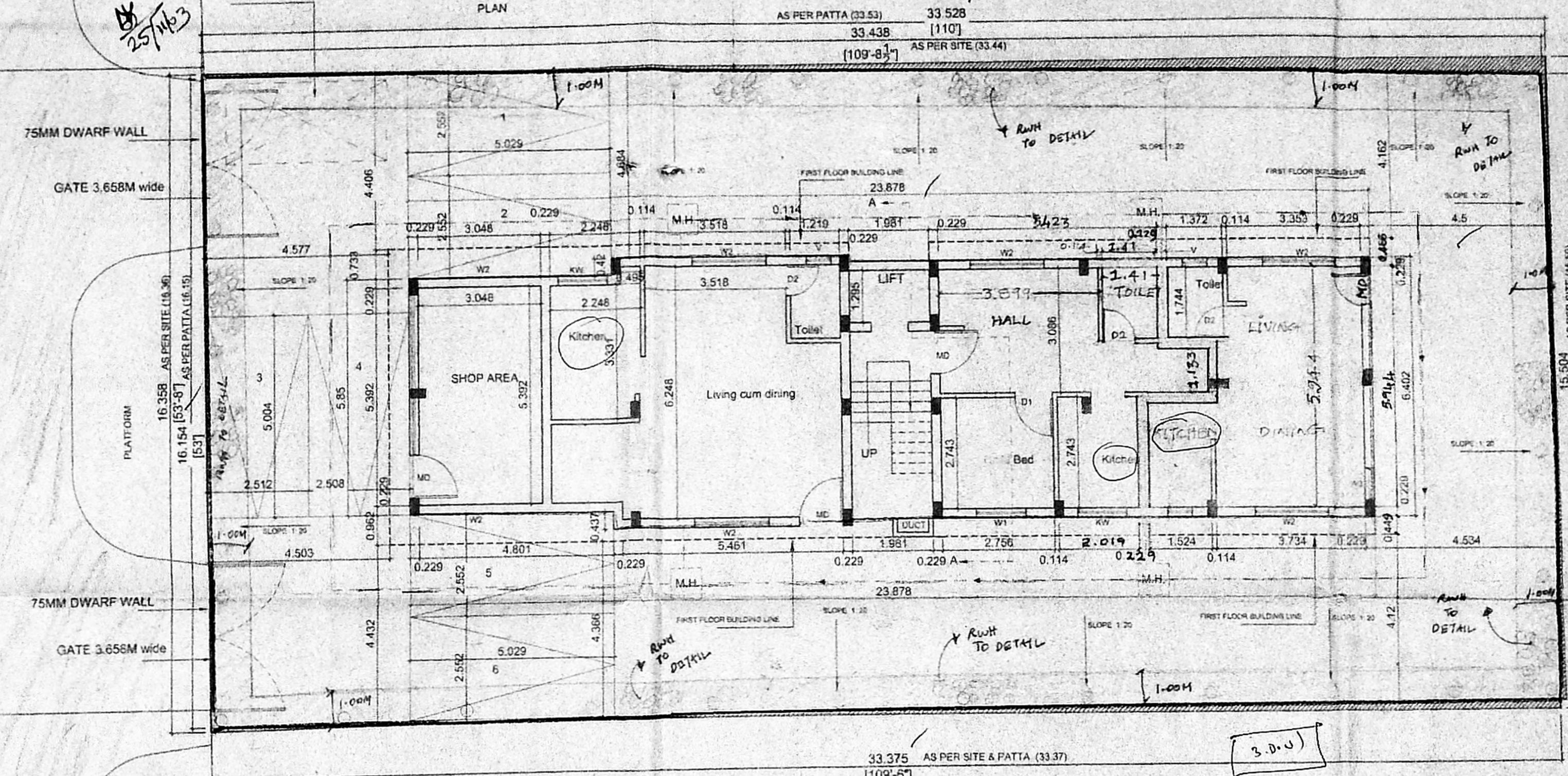
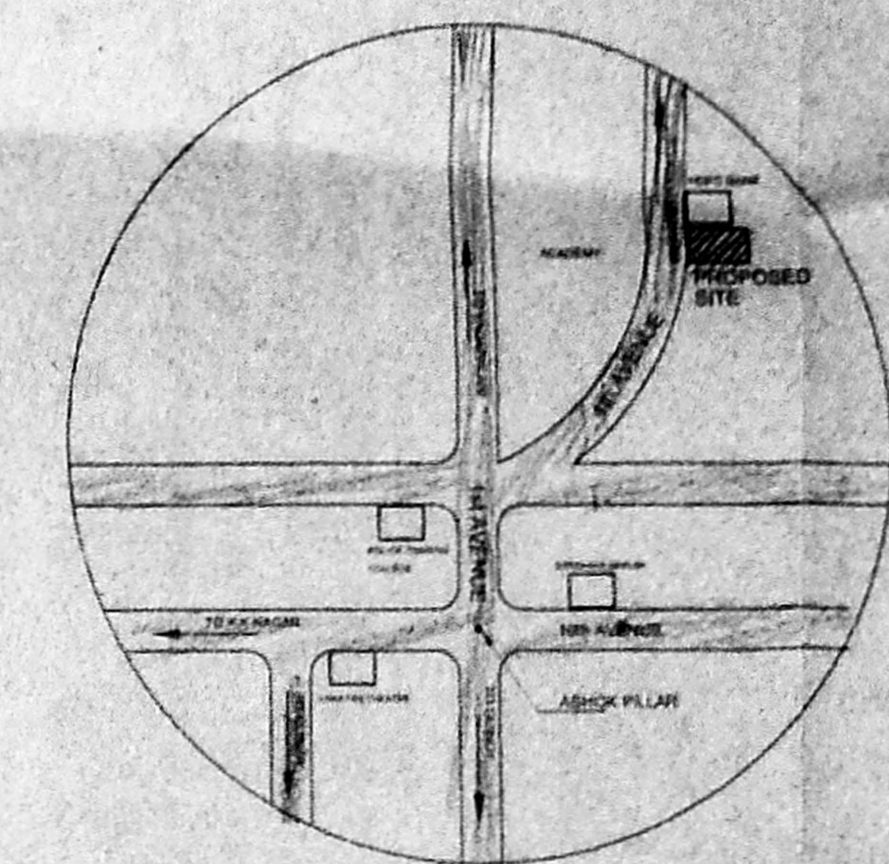
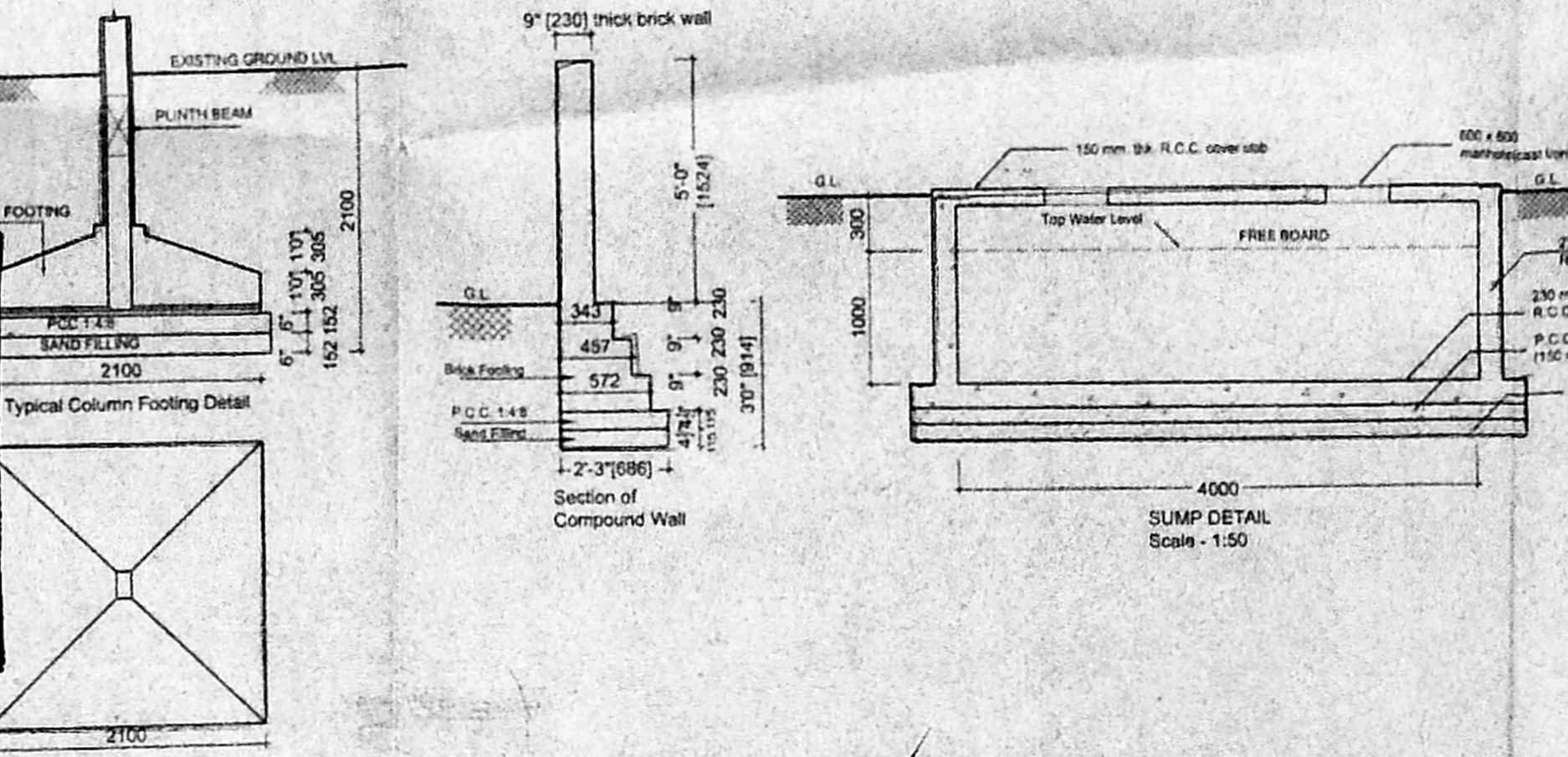
44th Street

4TH AVENUE

To Inner Ring Road

OFFICE COPY

B/S.P.-189/5/14/2003
 Planning Permit No. 189/5/14/2003
APPROVED
 SUBJECT TO THE CONDITIONS IN THIS OFFICE LETTER.
 No. B/2007/03 Date - 11-2003
 FOR MEMBER SECRETARY
 CHENNAI METROPOLITAN
 DEVELOPMENT AUTHORITY
 CHENNAI-600 008.



SCHEDULE OF JOINERY			
TYPE	WIDTH	HEIGHT	DESCRIPTION
M0	2000	2000	T.W. MAIN DOOR
D1	1000	2000	T.W. DOOR
D2	1000	2000	T.W. DOOR
			T.W. FRAME
			T.W. WINDOW
			T.W. WINDOW
			T.W. WINDOW
			T.W. WINDOW

GMDA (B)
 C.No. 189/5/14/2003 No. 1
 Ass. P. X
 Scrutiny P. X
 24/10/03
 25/11/03

COLOUR CODE REFERENCE

PROPOSED WORK: [Symbol]
 EXISTING ROAD: [Symbol]
 BOUNDARY LINE: [Symbol]
 SEWER LINE: [Symbol]

AREA STATEMENT		
	SQ. FT.	SQ. MT.
PLOT AREA	5826	541.15
ALLOWED F.S.I. (15%)	8737.5	811.72
GROUND FLOOR AREA	1635.06	151.90
TYPICAL FLOOR AREA	6888.40	639.95
TOTAL AREA	8523.46	791.95

F.S.I. ACHIEVED: 1.463
 NO. OF 4 WHEELER PARKING REQUIRED: 6
 NO. OF 4 WHEELER PARKING PROVIDED: 6 Nos.

SIGNATURE OF OWNER

R. BALAJI, B.E. P.D.O.S.
 Consulting Engineer and
 Licensed Surveyor Class-I No. 957
 CORPORATION OF CHENNAI
 Res: B-24, Police Station Street,
 MCGM OFFICE, SHANMUGANAGAR,
 CHENNAI-600 008.
 PROPOSED CONSTRUCTION OF APARTMENTS
 AT PLOT NO. B-24, KODAMBAKKAM FLOOR,
 PART - II, S. NUMBER 48, BLOCK NO. 50
 DOOR NO. 54, 4TH AVENUE ASHOK NAGAR,
 CHENNAI - 600083.

DRG No. 1/2
 SCALE: 1:50
 DATE: 05-04-03
 CHECKED: [Signature]